


**CENTRAL SAANICH WEST
VOTERS ASSOCIATION**

Mayor and Council
District of Central Saanich
1903 Mt. Newton X Road
Saanichton, BC V8M 2A9



c/o 629 Senanus Drive
Saanichton, BC, V8M 1S6

October 5th, 2008

Dear Mayor Mar and Members of Council:

RE: Senanus Drive, Mt. Newton X Road Water

*Late Item
Oct. 6/08*

The attached Senanus Drive well logs have been produced by:

Water and Air Monitoring and Reporting Section
Environmental Quality Branch
Ministry of Environment

They clearly show the summer water level decline that continues to this day. The logs show that the water level in the aquifer is dropping lower year by year, and staying lower longer. This is reflected in the bad water quality and longer periods of zero or poor production that the residents are experiencing.

Water quality tests continue to show that our well water does NOT meet Canadian water standards. Hence the funding support from senior levels of government to assist residents in solving the problem by extending an existing water main.

When my family moved into the neighbourhood 25 years ago we had no water problems. We did not need to place any water restrictions on a family of seven, which included 3 teenagers. Today we ask them to bathe before and after they visit, and they always arrive with their own supply of drinking water.

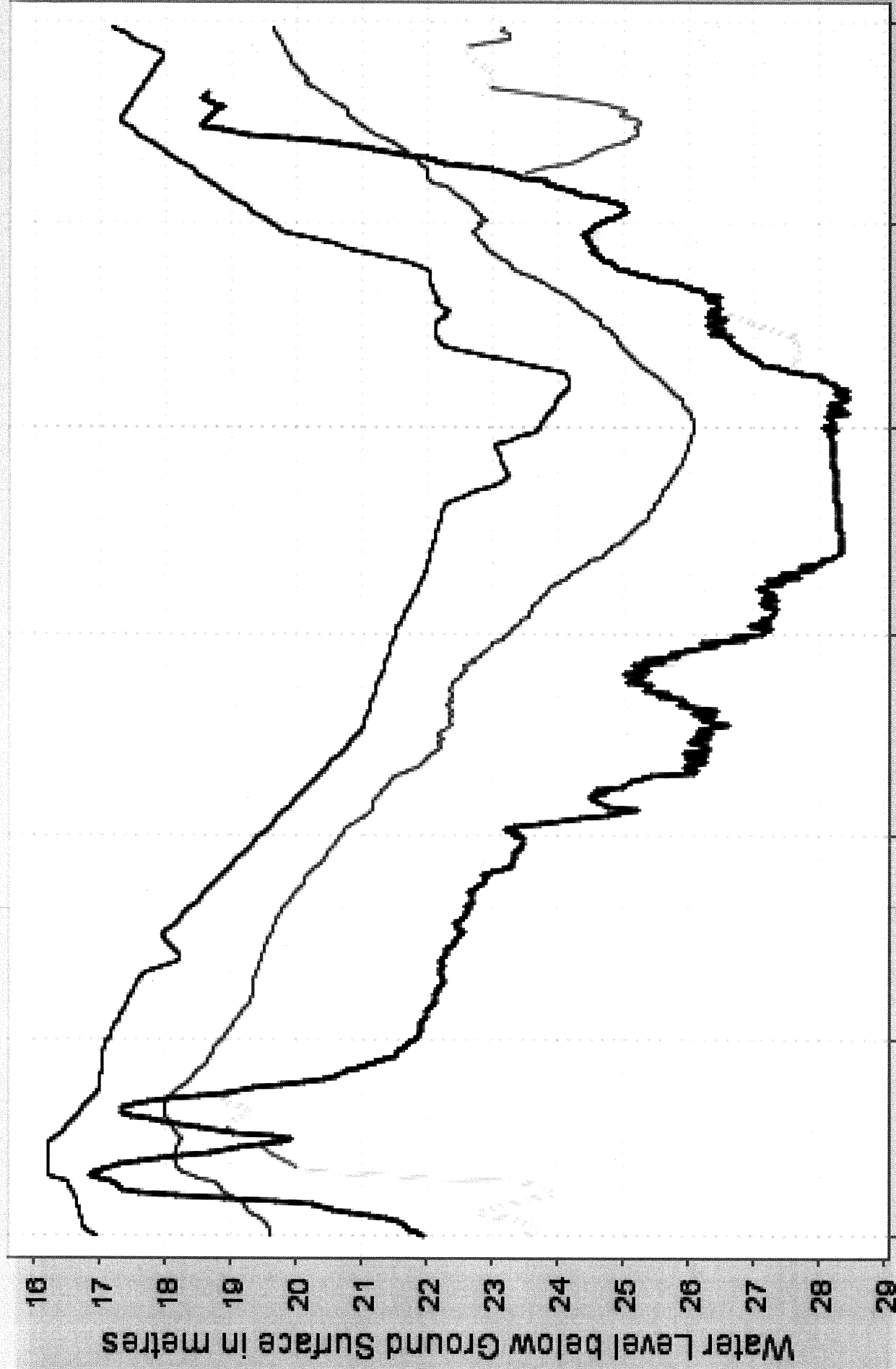
Let's not get confused by a few people who would like to take us back to the last century. Water for Mt Newton/Senanus is a necessity, not a luxury, time to move forward, time to support a worthwhile project without further delay.

Yours sincerely,

A handwritten signature in cursive script that reads "Frank Towler".

Frank Towler
President
CSWVA

OBS WELL 333 - CENTRAL SAANICH : Min/Max/Avg




01 2006-01-01 2006-03-01 2006-05-01 2006-07-01 2006-09-01 2006-11-01 2007-01-01

January 1, 2006 to December 31, 2006

— Water Level — Unvalidated Prev. Year — Avg — Min — Max

OBS WELL 333 - CENTRAL SAANICH



1998-01-01 2000-01-01 2002-01-01 2004-01-01 2006-09-01
November 13, 1997 to December 11, 2006

— Water Level — Unvalidated